






BECKFOOT BRIDGE



FIVE RISE LOCKS



IRELAND BRIDGE



ST IVES ESTATE




BUTTERCROSS



CROSSFLATTS



MICKLETHWAITE



ELDWICK



GILSTEAD



COTTINGLEY

- 1 ARTS CENTRE
- 2 RAILWAY STATION
- 3 FIRE STATION
- 4 OLD MAIN STREET
- 5 PARISH CHURCH
- 6 BINGLEY POOL
- 7 LIBRARY
- 8 ST IVES ESTATE
- 9 MYRTLE PARK
- 10 PRINCE OF WALES PARK
- 11 FIVE RISE LOCKS
- 12 THREE RISE LOCKS
- 13 FIVE RISE SHOPPING CENTRE
- 14 IRELAND BRIDGE
- 15 BECKFOOT BRIDGE
- 16 BINGLEY CEMETERY
- 17 MARKET SQUARE BUTTERCROSS
- 18 RIVERSIDE WALK
- 19 PEDESTRIAN ACCESS TO CANAL
- 20 PEDESTRIAN AND WHEELCHAIR ACCESS TO CANAL

THIS MAP WAS PRODUCED BY



FABRICATION & INSTALL



DESIGN & SIGNAGE



BINGLEY

TOWN CENTRE MAP